



# Beaufort County Public Works Stormwater Infrastructure *Project Summary*

**Project Summary:** Ladys Island Vacuum Truck - Carolyn Drive, Judge Island Drive and Sherman Drive

**Activity:** Routine/Preventive Maintenance

**Narrative Description of Project:**

Project improved 224 L.F. of drainage system. Cleaned (2) catch basins. Jetted (4) crossline pipes and 224 L.F. of roadside pipe.

**Completion:** May-14

2014-307A / Ladys Island Vacuum Truck	Labor Hours	Labor Cost	Equipment Cost	Material Cost	Contractor Cost	Indirect Labor	Total Cost
AUDIT / Audit Project	0.5	\$10.23	\$0.00	\$0.00	\$0.00	\$6.62	\$16.85
CLPJT / Crossline Pipe - Jetted	26.0	\$568.26	\$288.08	\$147.58	\$0.00	\$372.84	\$1,376.76
<b>2014-307A / Ladys Island Vacuum Truck Sub Total</b>	<b>26.5</b>	<b>\$578.49</b>	<b>\$288.08</b>	<b>\$147.58</b>	<b>\$0.00</b>	<b>\$379.46</b>	<b>\$1,393.61</b>
<b>Grand Total</b>	<b>26.5</b>	<b>\$578.49</b>	<b>\$288.08</b>	<b>\$147.58</b>	<b>\$0.00</b>	<b>\$379.46</b>	<b>\$1,393.61</b>

Before



During



After



**Project: Carolyn Drive**

**Activity: Vacuum Truck**















**Project #: 2014-307A**

**Township: Lady's Island**

**Completed: May 2014**

**Legend**

**TYPE**

-  River
-  Creek/Stream
-  River/Creek/Marsh BANK
-  Channel (fka Outfall)
-  Channel Pipe
-  Lateral
-  Lateral Pipe
-  Roadside
-  Roadside Pipe
-  Road Pipe
-  Crossline Pipe
-  Driveway Pipe
-  Access Pipe
-  Bleeder Pipe



1 inch = 83 feet

**Project: Judge  
Island Drive**

**Activity: Vacuum  
Truck**















**Project #:  
2014-307A**

**Township: Lady's  
Island**

**Completed:  
May 2014**

**Legend**

**TYPE**

-  River
-  Creek/Stream
-  River/Creek/Marsh BANK
-  Channel (fka Outfall)
-  Channel Pipe
-  Lateral
-  Lateral Pipe
-  Roadside
-  Roadside Pipe
-  Road Pipe
-  Crossline Pipe
-  Driveway Pipe
-  Access Pipe
-  Bleeder Pipe



**1 inch = 149 feet**

**Project: Sherman Drive**

**Activity: Vacuum Truck**















**Project #:  
2014-307A**

**Township: Lady's Island**

**Completed:  
May 2014**

**Legend**

**TYPE**

-  River
-  Creek/Stream
-  River/Creek/Marsh BANK
-  Channel (fka Outfall)
-  Channel Pipe
-  Lateral
-  Lateral Pipe
-  Roadside
-  Roadside Pipe
-  Road Pipe
-  Crossline Pipe
-  Driveway Pipe
-  Access Pipe
-  Bleeder Pipe

Jetted (1)  
crossline pipe.

SHERMAN DR

CARISSA LN

PINEY LN

COOSAW RIVER DR



1 inch = 147 feet

Prepared By: BC Stormwater Management Utility

Date Print: 7/25/14

File: C:/sethdata/projects/projectmaps/Vac/Sherman Dr 2014-307A